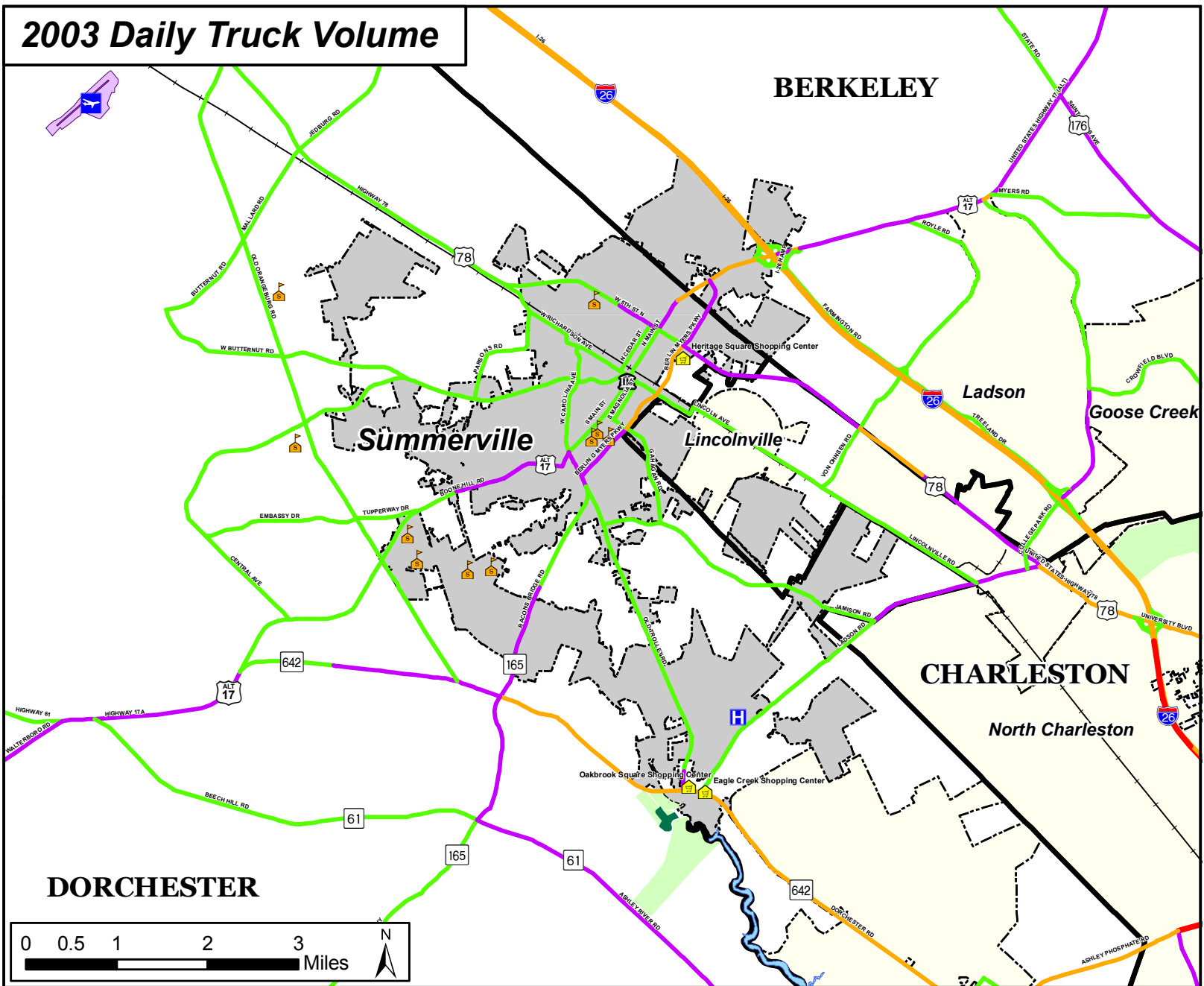
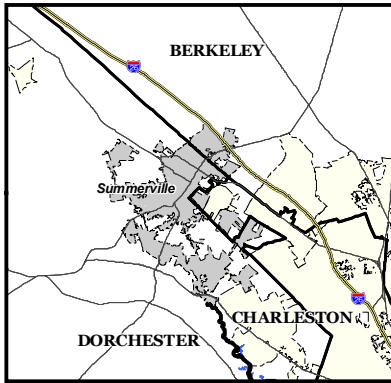


# Town of Summerville Comprehensive Traffic Plan

## 2003 Daily Truck Volume

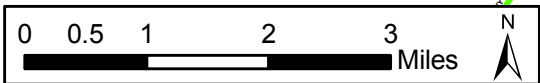


### General Location Inset



### Legend

- Traffic Generators**
- Summerville City Hall
  - Summerville Area School
  - Summerville Medical Center
  - Shopping Center
- 2003 Daily Truck Volume and Range Distribution**
- 4,001 and Above
  - 2,001 - 4,000
  - 1,001 - 2,000
  - 1,000 and Below
- Other Layers**
- Summerville Limits
  - Old Dorchester State Park
  - Protected Land
  - Water Feature
  - Summerville Airport



Source: CHATS, Town of Summerville, and Carter & Burgess Inc.  
 This map is intended for planning purposes only.